
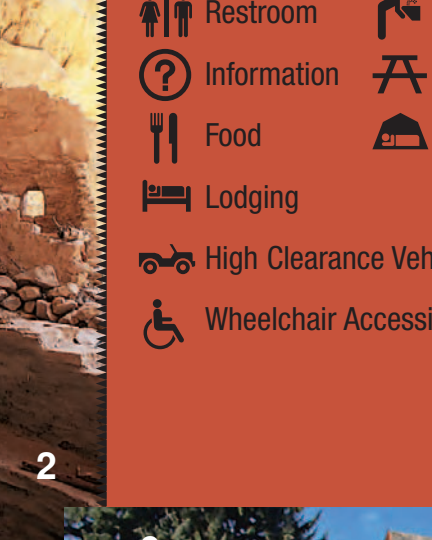


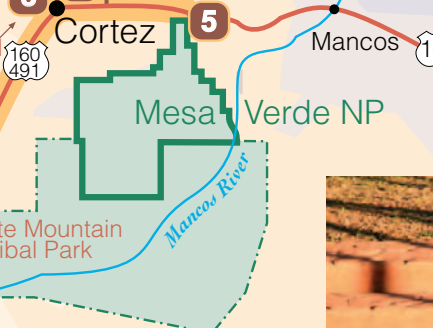

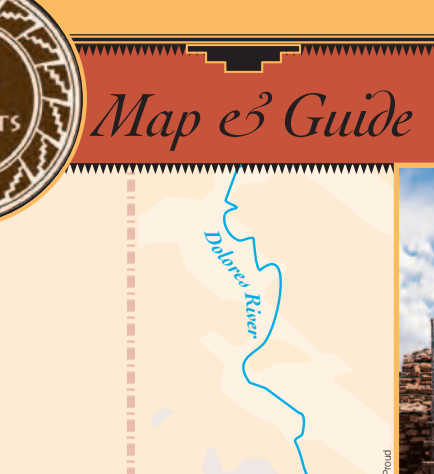
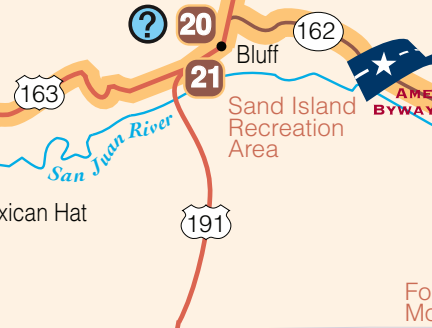

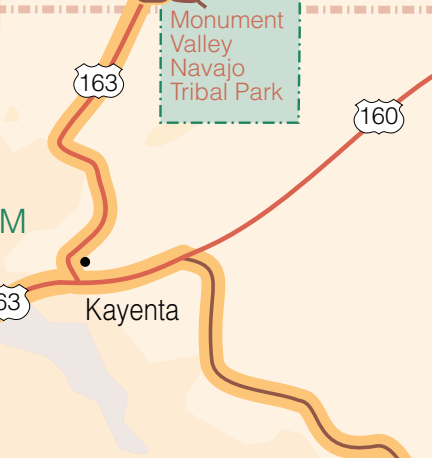
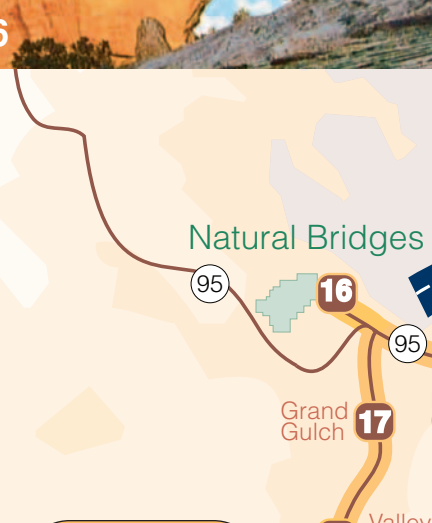

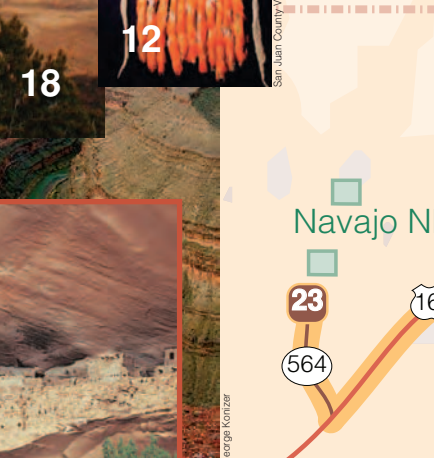








# TRAIL of the ANCIENTS

National Scenic Byway



Map & Guide



**SYMBOLS OF LOCATION FEATURES**

Fee charged	Vault Toilet
Restroom	Water
Information	Picnic Tables
Food	Camping
Lodging	
High Clearance Vehicle	
Wheelchair Accessible	

**LEAVE NO TRACE...**

All cultural sites, artifacts, fossils, and historic remains are fragile and irreplaceable. It is unlawful to injure, destroy, excavate, or remove any historic or prehistoric site, artifact, or object of antiquity on public lands. Our cultural heritage depends on your care! Here's how you can help:

- Before entering a site consider how you can minimize your impact.
- Always remain on designated trails.
- When entering/leaving through a closed gate, please close it behind you.
- Don't sit, climb, stand, or lean on stone walls.
- Look, but don't touch!
- Moisture and oil from your hands may destroy ancient surfaces.
- Please do not remove artifacts from any site.

- Don't camp on or in sites.
- Don't leave trash, "offerings," or other personal items at sites.
- Offer to help by adopting a site. Contact a local Bureau of Land Management or Forest Service office for more information.

Enjoy your visit and please remember to **TAKE ONLY PICTURES, LEAVE ONLY FOOTPRINTS.**

**WHEN VISITING INDIAN LANDS...**

Please ask permission before taking pictures of people, their homes, or their livestock.

**ACTIVITIES**

Numerous recreational activities are available along the Trail Of The Ancients, such as hunting, camping, fishing, picnicking, hiking, mountain biking, wind surfing, boating, four wheel driving, mountaineering, snowmobiling, gaming, and cultural experiences. Many of the recreational opportunities are on public lands. To ensure continued enjoyment of these recreational opportunities, please treat the land and other recreational users with respect.

**VARIOUS NAMES...**

Visitors may encounter several names used to identify the people referred to in this brochure as the Ancestral Puebloans. Other identifying names include Anasazi, Hisatsinom, ancient ancestors, or old people.

**CREDITS**

**SCENIC PHOTOGRAPHS:** Many of the images used in this brochure are courtesy of Bill Proud. His photography is available by contacting him at 970-882-3101.

**COVER PHOTOS:** Colorado: Bill Proud, Utah: Robert Riberia  
**ARTIFACT PHOTO:** Anasazi Heritage Center  
**GRAPHIC DESIGN:** Graphic Interpretations

**FUNDING:** This project was partially funded by a National Scenic Byway grant.

