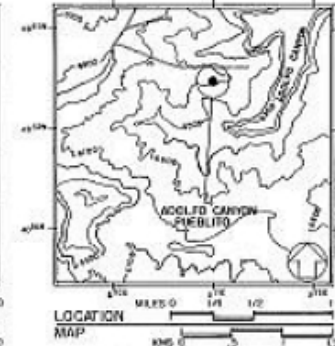
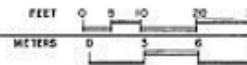


# ADOLFO CANYON PUEBLITO

CREW CANYON RECONSTRUCTION OVERS BY - 101  
SCALE: 1" = 3'-10"



SITE PLAN  
SCALE: 3/32" = 1'-0"



THE PUEBLITOS ARE SMALL MULTI-ROOMED MASONRY DWELLINGS FOUND IN THE NAVAJO HOMELAND, OR DINETAH REGION OF NORTHWEST NEW MEXICO. DATING FROM THE EARLY 17TH CENTURY, THE PUEBLITOS ARE SIGNIFICANT INDICATORS OF THE COMPLEX SOCIAL RELATIONS THAT EXISTED AMONG THE NAVAJOS, PUEBLOS AND OTHER TRIBES, AND THE SPANIARDS.

SITUATED ON A SMALL ROCK OUTCROP OVERLOOKING THE UPPER PORTION OF ADOLFO CANYON, THE ADOLFO CANYON PUEBLITO IS AN EXCELLENT EXAMPLE OF THE DEFENSIVE STRATEGIES EMPLOYED IN THE DEVELOPMENT OF THE PUEBLITO SITES. RECENT STUDIES OF THE PUEBLITOS SUGGEST THAT DEFENSIVE STRATEGIES INCLUDE LINE-OF-SIGHT TO OTHER PUEBLITOS, FROM THE ADOLFO CANYON PUEBLITO GOULD PASS PUEBLITO (NM-1681), IS CLEARLY VISIBLE WHILE THE ADOLFO CANYON PUEBLITO WAS CONSTRUCTED CIRCA 1747, EIGHT HOGANS WERE BUILT AS EARLY AS CIRCA 1725. UNIQUE FEATURES INCLUDE A LARGE JUNIPER LOG LAID ACROSS THE ROCK OUTCROP, SUPPORTING A MASONRY WALL ON THE EAST ELEVATION AND A PETROGLYPH PANEL BELOW THE ROCK BENCH ON WHICH THE PUEBLITO IS CONSTRUCTED.

THIS PROJECT WAS UNDERTAKEN BY THE ROCKY MOUNTAIN REGIONAL OFFICE, NATIONAL PARK SERVICE, UNDER THE DIRECTION OF HISTORICAL ARCHITECT THOMAS G. KECHAN. DOCUMENTATION WAS COMPLETED DURING THE SUMMER OF 1995, BY THE HISTORIC RESOURCES IMAGING LABORATORY, COLLEGE OF ARCHITECTURE TEXAS A&M UNIVERSITY, DAVID G. WOODCOCK, DIRECTOR. DOCUMENTATION WAS COMPLETED BY PROJECT SUPERVISOR WILLIAM C. BARBEE AND ARCHITECTURAL TECHNICIANS VERNER W. LARD III, KIRITMALINI S. CHARNACKHARI AND HADIBA ZAREEN. ARCHEOLOGICAL CONSULTATION WAS PROVIDED BY BUREAU OF LAND MANAGEMENT ARCHEOLOGIST PEGGY GAUDY. FUNDING WAS PROVIDED BY THE BUREAU OF LAND MANAGEMENT, FARMINGTON DISTRICT FIELD OFFICE. SPACE WAS PROVIDED BY SAN JUAN COLLEGE THROUGH JUDITH WOODERSON, AUTOCAD TRAINING CENTER MANAGER.

HISTORIC AMERICAN ARCHITECTURE SERIES  
NO. 10170

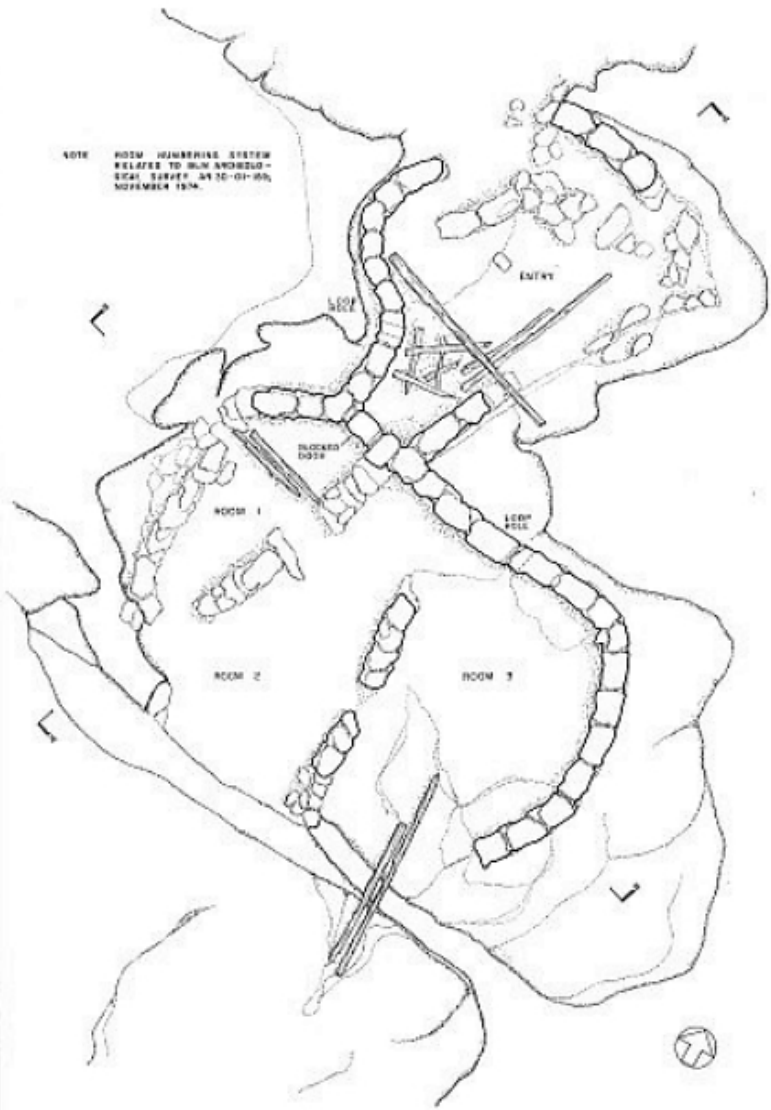
NEW MEXICO

ADOLFO CANYON PUEBLITO  
SIO JAMES COUNTY


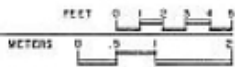
GULGE VIGNETTE

WILLIAM C. BARBEE, 1995  
ROCKY MOUNTAIN REGIONAL OFFICE / DENVER  
NATIONAL PARK SERVICE


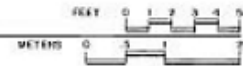
NOTE ROOM NUMBERING SYSTEM  
RELATED TO SAN ANTONIO-  
SICAL SURVEY ON 10-01-66,  
NOVEMBER 1966.



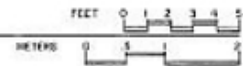
FLOOR PLAN  
SCALE: 3/8" = 1'-0"




SECTION A-A  
SCALE: 3/8" = 1'-0"

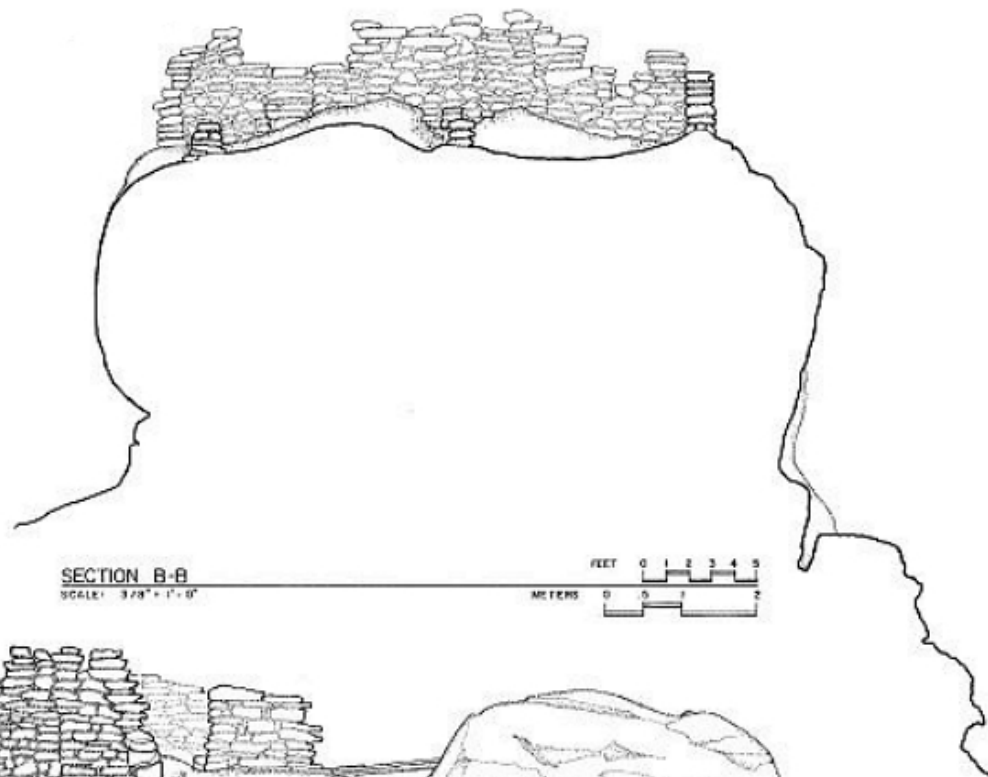


EAST ELEVATION  
SCALE: 3/8" = 1'-0"

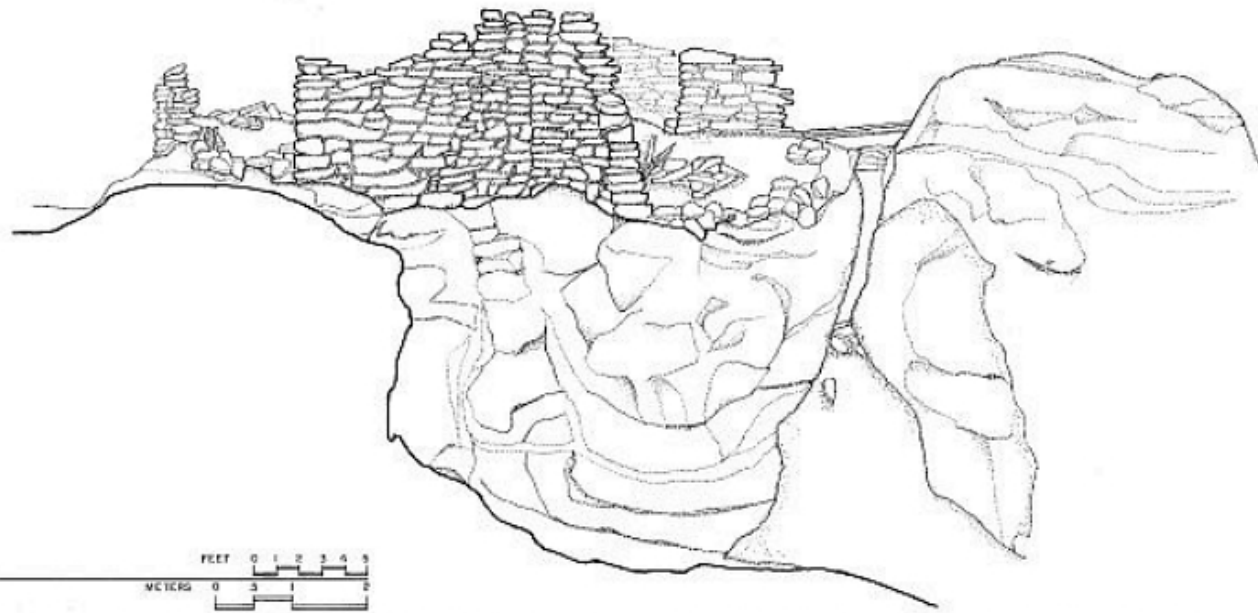
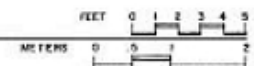




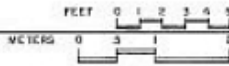
ADOLFO CANYON PETROGLYPHS  
SCALE: 1 1/2" = 1'-0"



SECTION B-B  
SCALE: 3/8" = 1'-0"



WEST ELEVATION  
SCALE: 3/8" = 1'-0"



HISTORIC AMERICAN BUILDINGS SURVEY  
 NATIONAL ARCHIVES  
 COLLEGE PARK, MARYLAND  
 ADOLFO CANYON PUEBLITO  
 RIO ARRIBA COUNTY, NEW MEXICO  
 DRAWING NO. 1 OF 3  
 WILLIAM C. BARBEE, 1933  
 ROCKY MOUNTAIN REGIONAL OFFICE / DENVER  
 NATIONAL ARCHIVES  
 COLLEGE PARK, MARYLAND  
 www.nps.gov/hABS

**Reference**

Historic American Buildings Survey, C., Laird, V. W., Dharmadhikari, K. S., Zareen, H., Gaudy, P., Barbee, W. C. & Barbee, W. C., Thallheimer, A., photographer. (1933) *Adolfo Canyon Pueblito, Adolfo Canyon, Dulce, Rio Arriba County, NM*. Dulce New Mexico Rio Arriba County, 1933. Documentation Compiled After. [Drawings] Retrieved from the Library of Congress, <https://www.loc.gov/item/nm0182/>.